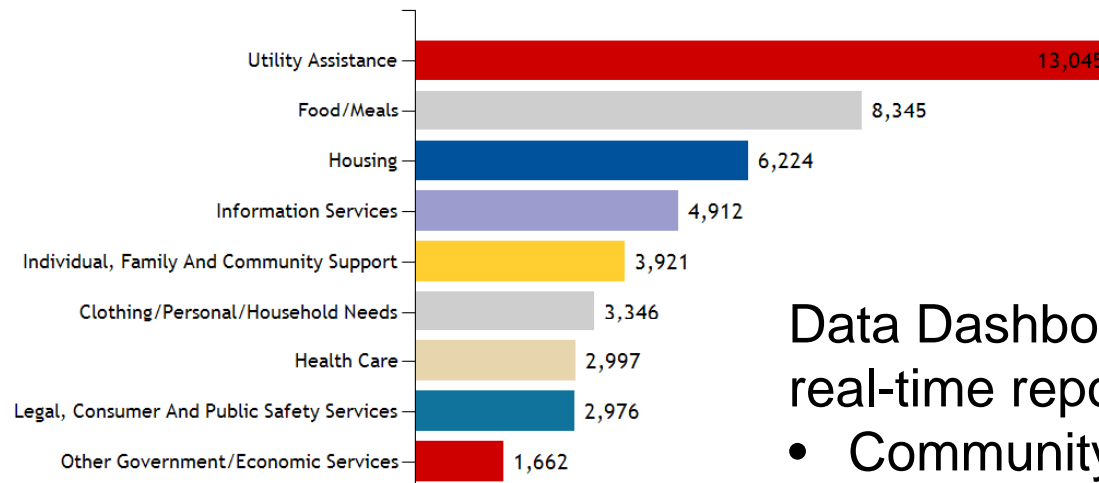


Data Dashboard



Community Needs Prior 12 Months

click bar for more information



Data Dashboard provides real-time reporting on

- Community Needs
- Service Trends
- Demographic Data of Clients Served
- Service Counts
- Ability to drill down by zip code

Service Trends Prior 24 Hours on Home Page

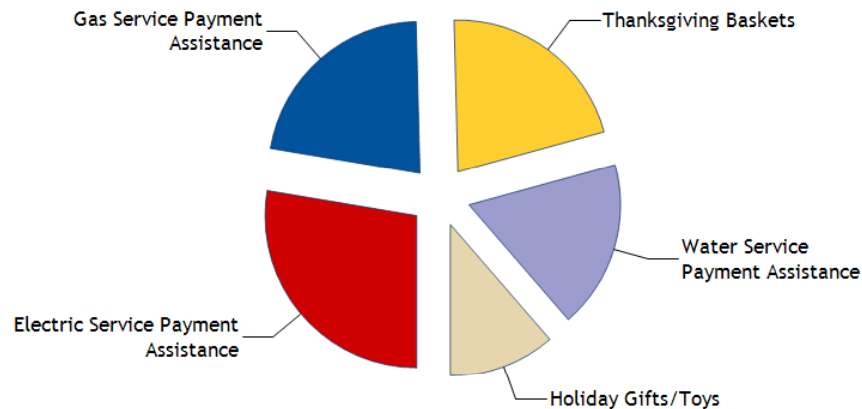
Includes Top 5 Service Requests and Top Services that are Trending Up and Trending Down



Service Trends Prior 24 Hours

click slice for more information

Top 5 Service Requests



Trending Up

Gas Service Payment Assistance (+2600%)
Thanksgiving Baskets (+2500%)
Electric Service Payment Assistance (+1600%)
Rent Payment Assistance (+900%)
Food Pantries (+300%)

Trending Down

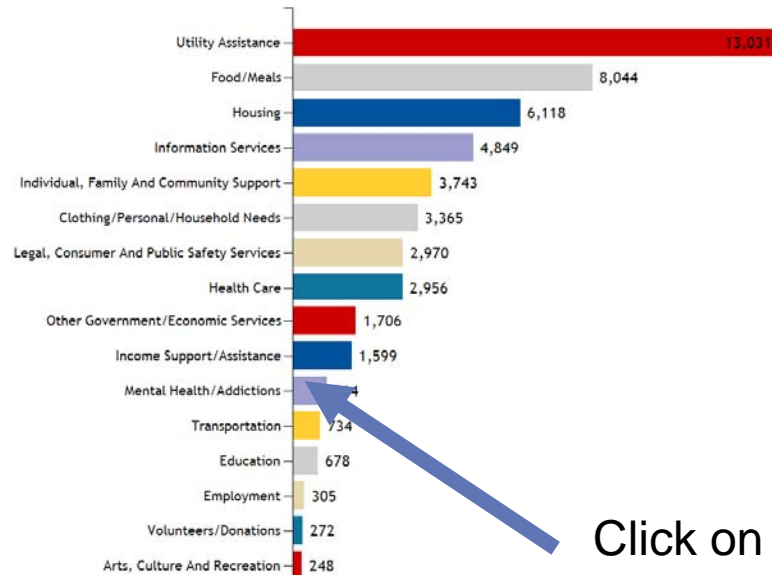
Soup Kitchens (-33.33%)

Includes details on percentile changes on services in comparison to the previous 24-hour period

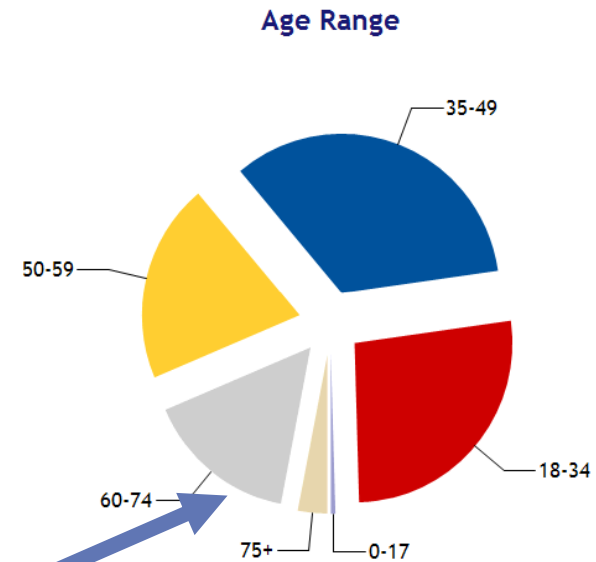
To Navigate to the **Comparison Page**:
In Community Needs Prior 12 Months Section
Click on any bar OR Click on any slice



Community Needs Prior 12 Months
click bar for more information



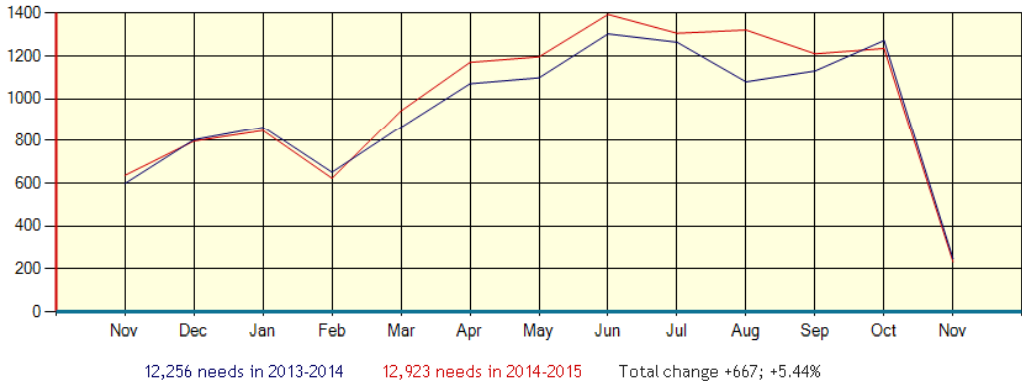
Client Demographics Prior 12 Months



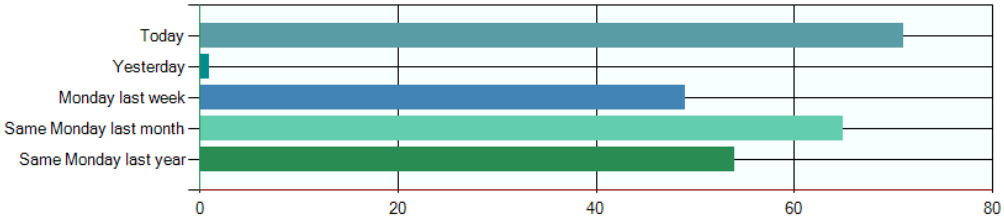
Click on any bar
or any slice of the
charts

The **Comparison** Page provides data on trends including 2-Year Trends & Daily Trends

Utility Assistance 2-Year Trends

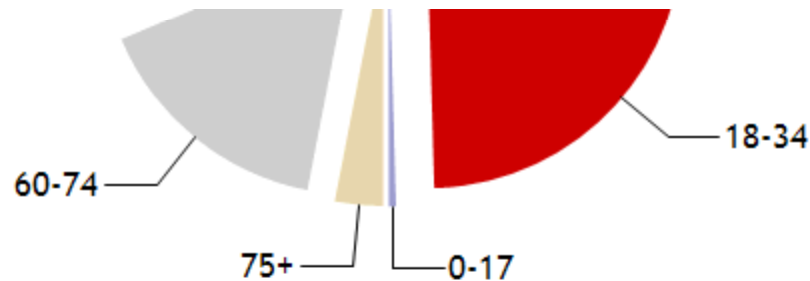


Utility Assistance Daily Trends (as of 12:36:19 PM for all days in chart)



To Navigate to the **Results** Page, from Home Page

- Click on a city listed under Top 5 Communities or
- Click on a zip code listed under Top 5 Zip Codes



Top 5 Communities

Akron (38,238, -7.67%)
Barberton (2,260, -7.39%)
Cuyahoga Falls (1,459, -4.18%)
Stow (539, -6.31%)
Tallmadge (466, -15.02%)
[click for full list...](#)

Top 5 ZIP Codes

44320 (6,039, -5.85%)
44306 (5,937, -10.41%)
44311 (3,828, -8.10%)
44305 (3,715, -7.35%)
44310 (3,247, -15.21%)
[click for full list...](#)



The **Results** Page provides Service Requests data from the selected city or zip code over the last 12 months.

Made possible by:  **CareSource** FOUNDATION

2-1-1 DASHBOARD

Summit County, Ohio  **2-1-1**
Get Connected. Get Answers.
A program of Info Line, Inc.

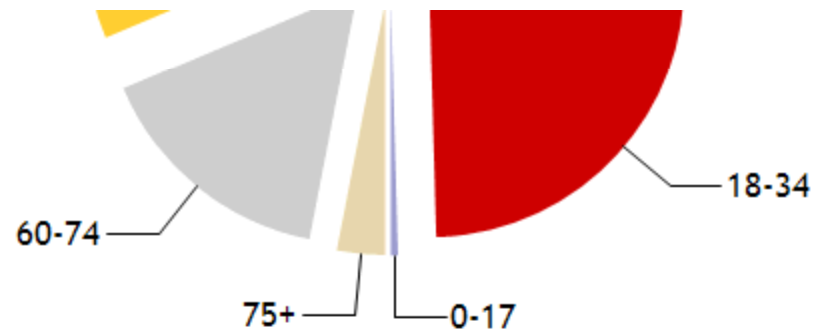
Home Comparison **Results** Info Line, Inc.

Service Requests from Akron

Prior 12 Months

5,018	Gas Service Payment Assistance (14.15)
4,347	Electric Service Payment Assistance (100.00)
3,507	Food Pantries (-4.73)
2,501	Emergency Food Clearinghouses (-64.45)
2,245	Rent Payment Assistance (-29.84)
2,170	Water Service Payment Assistance (100.00)
1,122	Directory Assistance (-9.98)
1,036	311 Services (28.96)
819	Holiday Gifts/Toys (-34.92)
749	General Furniture Provision (-14.29)
746	Trash/Garbage Pickup (-8.58)
606	Tax Preparation Assistance (9.08)
576	Percentage of Income Utility Payment Plans (100.00)
566	General Clothing Provision (-16.96)

Or select “click for full list...” for a complete list of
Calls by City or Calls by Zip Code



Top 5 Communities

Akron (38,238, -7.67%)
Barberton (2,260, -7.39%)
Cuyahoga Falls (1,459, -4.18%)
Stow (539, -6.31%)
Tallmadge (466, -15.02%)
[click for full list...](#)

Top 5 ZIP Codes

44320 (6,039, -5.85%)
44306 (5,937, -10.41%)
44311 (3,828, -8.10%)
44305 (3,715, -7.35%)
44310 (3,247, -15.21%)
[click for full list...](#)

The Calls by City **Results** Page provides data during the prior 12 Months:

- On the left, total # of calls for each city.
- In the parentheses, percentage of increase or decrease of calls from the previous year.



Made possible by: **CareSource** FOUNDATION

2-1-1 DASHBOARD

Summit County, Ohio
2-1-1
Get Connected. Get Answers.
A program of Info Line, Inc.

Home Comparison **Results** Info Line, Inc.

Calls by City

Prior 12 Months

38,238	Akron (-7.67)
2,260	Barberton (-7.39)
1,459	Cuyahoga Falls (-4.18)
539	Stow (-6.31)
466	Tallmadge (-15.02)
398	Twinsburg (4.77)
380	Canton (28.42)
232	Cleveland (-0.43)
228	Fairlawn (-4.39)
198	Uniontown (-11.62)
153	Macedonia (18.95)

Calls by Zip Code **Results** Page provides data during the prior 12 Months:

- On the left, total # of calls for each zip code.
- In the parentheses, percentage of increase or decrease of calls from the previous year.



Made possible by: **CareSource** FOUNDATION

2-1-1 DASHBOARD

Summit County, Ohio
2-1-1
Get Connected. Get Answers.
A program of Info Line, Inc.

Home Comparison **Results** Info Line, Inc.

Calls by ZIP Code

Prior 12 Months

6,039	44320	(-5.85)
5,937	44306	(-10.41)
3,828	44311	(-8.10)
3,715	44305	(-7.35)
3,247	44310	(-15.21)
2,758	44307	(-10.80)
2,626	44301	(-15.88)
2,579	44314	(-12.80)
2,374	44203	(-6.02)
2,333	44313	(11.14)
1,702	44312	(0.94)